






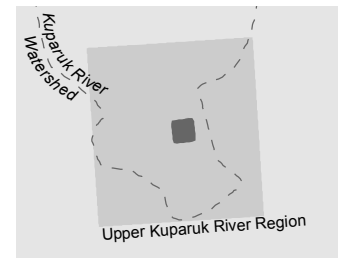
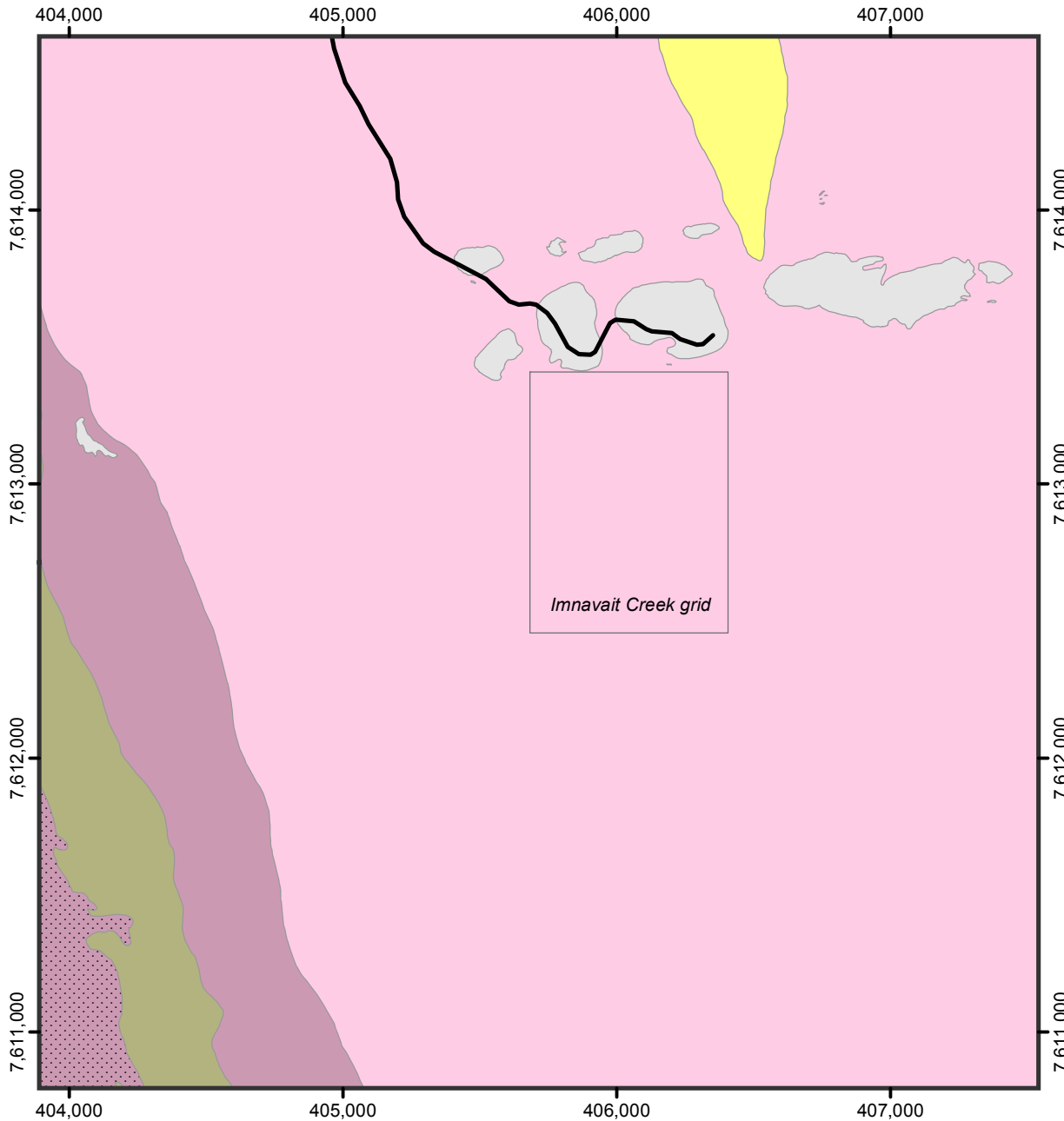
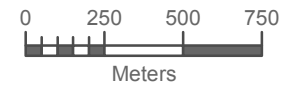


Innavait Creek Area Glacial Geology

-  Bedrock
-  Ice-rich silt deposits and colluvial basins
-  Drift of Sagavanirktok River, late advance
-  Outwash of Sagavanirktok River, late advance
-  Undifferentiated alluvium
-  Drift of Sagavanirktok River, undifferentiated
-  Road



This map shows a simplified version of Thomas Hamilton's glacial geology map of the upper Kugaruk River region (Hamilton 2003).



<http://www.ArcticAtlas.org/>